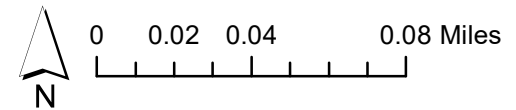
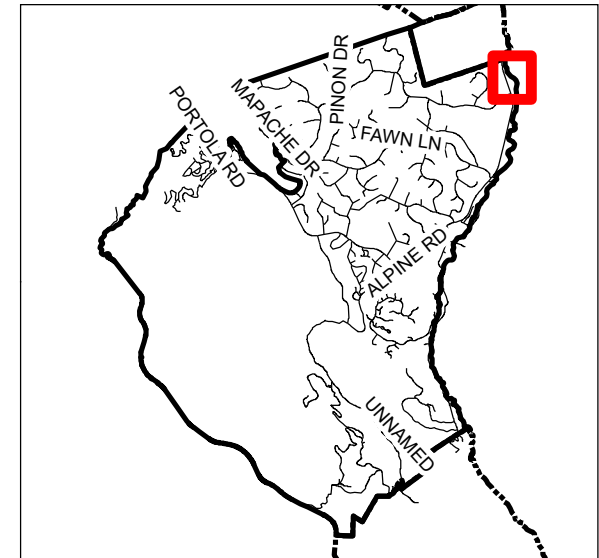







Ford Field Constraints Map



-  Parcels
-  Town Limit
-  Stream
-  75' Scenic Buffer (Section 18.58.020)
-  ~55' Stream Buffer (Section 18.59.030)*

**Buffer is measured approximately from centerline of creeks, and may be slightly larger than shown on the map*